




SITE NOTICE

NOTE(S)

1. DO NOT SCALE FROM THIS DRAWING
2. ALL LEVELS SHOWN ARE IN METERS (m) UNLESS STATED OTHERWISE
3. ALL DIMENSIONS SHOWN ARE IN METERS (m) UNLESS STATED OTHERWISE
4. ALL LEVELS AND COORDINATES SHOWN ARE TO IRISH NATIONAL GRID

LEGEND

-  PLANNING BOUNDARY
 OWNERSHIP BOUNDARY
 AREA WITHIN PLANNING BOUNDARY, NOT WITHIN SITE

OSI MAP DETAILS:

Projection / Spatial Reference:

Projection= IRENET95_ITM

Centre Point Coordinates:

X,Y= 697452m,767336m

Reference Index:

Map Series | Map Sheets

1:2,500 | 2509-D

1:2,500 | 2509-C
1:5,000 | 2441

1:5,000 | 2509

Data Extraction Date:

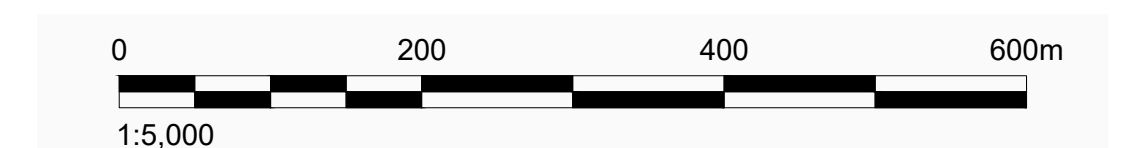
Date= 25-Jul-2025

Source Data Release:

DCMLS Release V1.189.121

Product Version:

=====
Version= 1.4



CLIENT

KNOCKHARLEY LANDFILL LTD.



CONSULTANT

TOWN CENTRE HOUSE
DUBLIN ROAD
NAAS
REPUBLIC OF IRELAND
[+353] 45 810200
www.wsp.com

PROJECT

PROPOSED FURTHER LANDFILL DEVELOPMENT

TITLE

SITE LOCATION MAP

PROJECT NO.	SCALE	REV.	of	DRAWING
IE0037029.9627	1/5000 @ A1	A		003

Path: C:\Users\crowe\OneDrive - WSP\0365\Desktop\Tara Butress\Tender\Drawings\PDF's\New Rev C\ | File Name: 02 - Planning_KLL_Site Location Map.dwg | Last Edited By: jedpc850 | Date: 2025-07-30 | Time: 12:42:59 PM | Printed By: IEDPC850 | Date: 2025-09-11 | Time: 3:46:02 PM

IF THIS MEASUREMENT DOES NOT MATCH WHAT IS SHOWN, THE STEEL SIZE HAS BEEN MODIFIED FROM: 130 A1
25 mm